


85.3m



The Anchorage Hotel

Bowling Green

Avonwick

FS

PC


Pavilion

PC

AVELAND ROAD

Upper Horsley

KEY



No waiting at any time

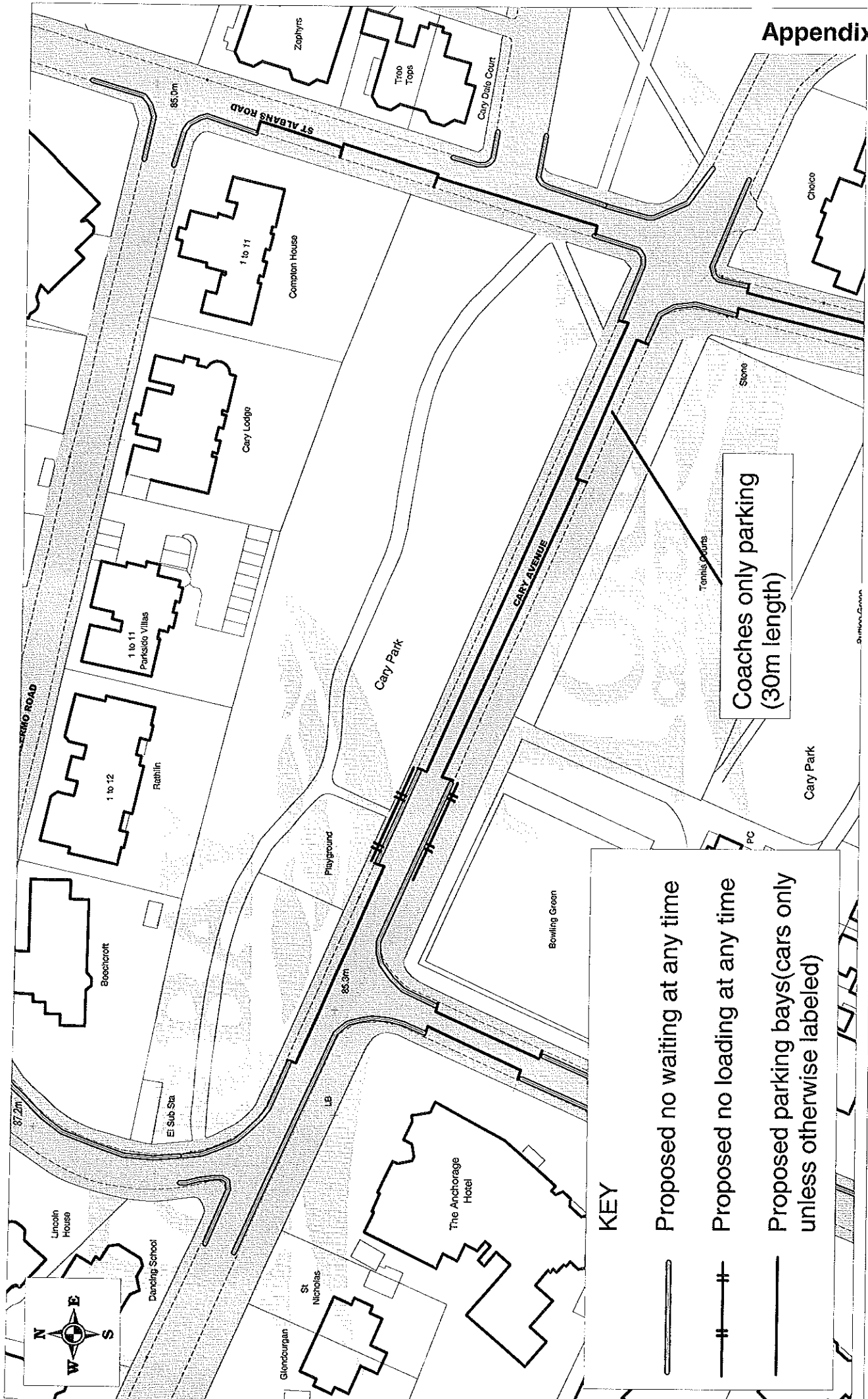


Parking bays (cars only)

1:500 scale

Aveland Road proposed parking restrictions - Torquay





Cary Avenue - proposed parking restrictions - Torquay

1:1000 scale

Reproduced from the Ordnance Survey mapping with the permission of the Controller of HMSO. (c) Crown Copyright. Unauthorised reproduction infringes crown copyright and may lead to prosecution or civil proceedings. Torbay Council LA079782



Palermo Road - proposed parking restrictions - Torquay

1:1000 scale

Reproduced from the Ordnance Survey mapping with the permission of the Controller of HMSO. (c) Crown Copyright. Unauthorised reproduction infringes crown copyright and may lead to prosecution or civil proceedings. Torbay Council LA079782

Appendix 1 - Plan 4  
Glen Devon



85.0m

ST ALBANS ROAD

1 to 11

Compton House

Zephyrs

Existing bus stop

Tree  
Tops

47

Cary Dale Court

KEY



No waiting at any time



Parking bays (cars only)

1:500 scale

St Albans Road proposed  
parking restrictions - Torquay

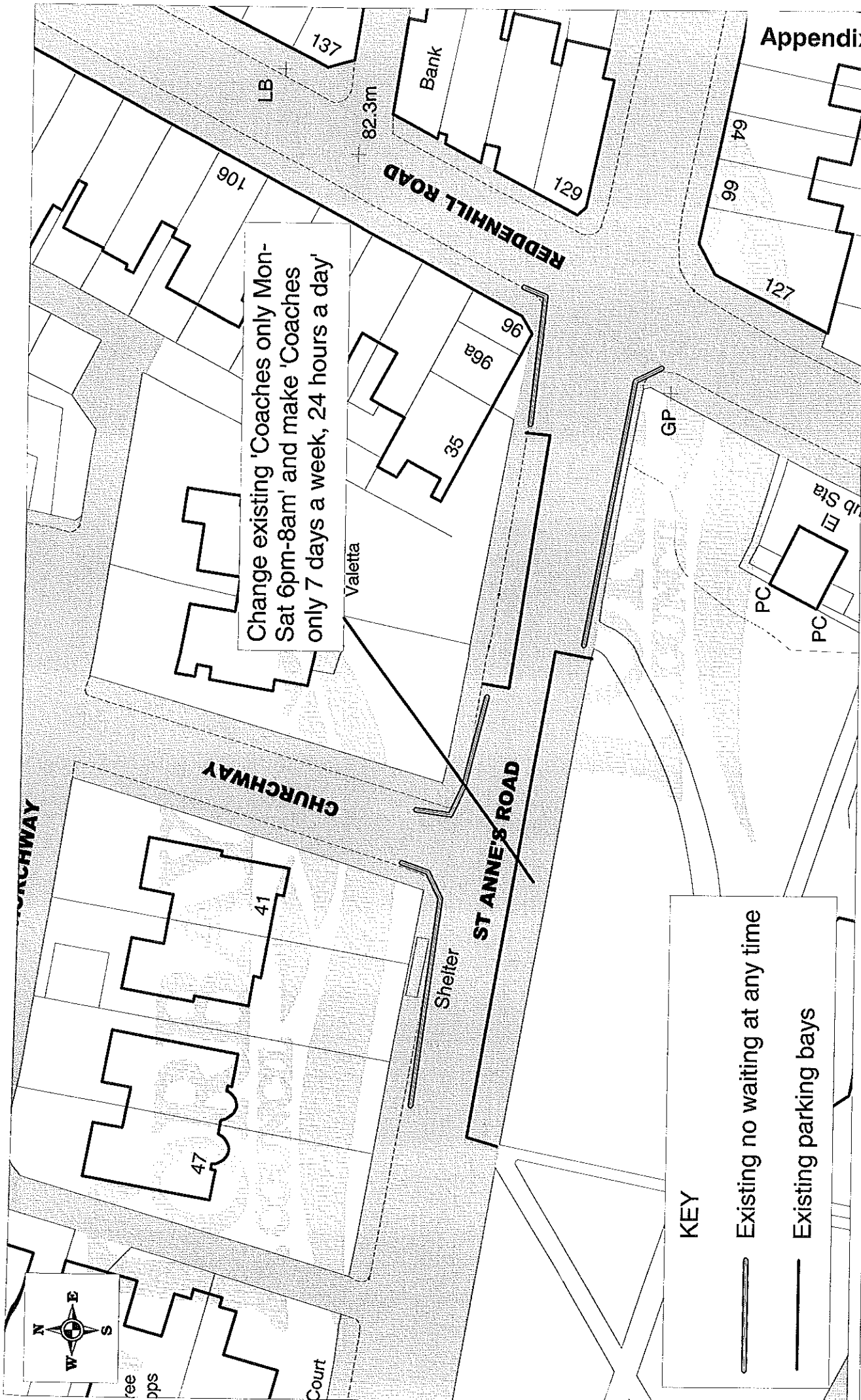




St Georges Crescent - proposed parking restrictions - Torquay

1:1000 scale

Reproduced from the Ordnance Survey mapping with the permission of the Controller of HMSO. (c) Crown Copyright. Unauthorised reproduction infringes crown copyright and may lead to prosecution or civil proceedings. Torbay Council LA079782



Change existing 'Coaches only Mon-Sat 6pm-8am' and make 'Coaches only 7 days a week, 24 hours a day'

**KEY**

- Existing no waiting at any time
- Existing parking bays

St Annes Road - proposed parking restriction changes - Torquay

1:500 scale

Reproduced from the Ordnance Survey mapping with the permission of the Controller of HMSO. (c) Crown Copyright. Unauthorised reproduction infringes crown copyright and may lead to prosecution or civil proceedings. Torbay Council LA079782